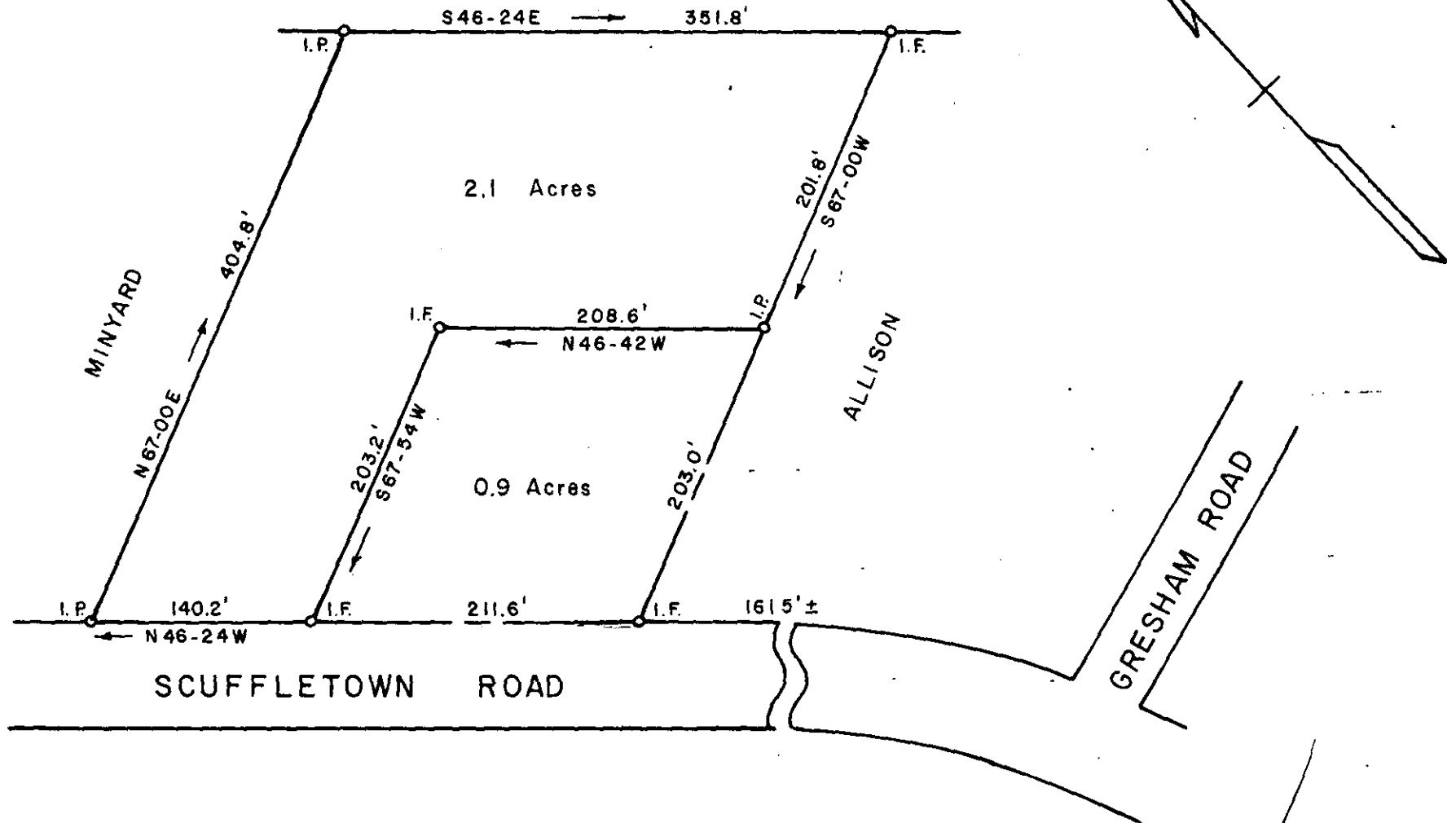


FILED AUG 10 1979
GREENVILLE CO. S. C.

AUG 10 9 42 AM '79
DONNIE S. TANKERSLEY
R.M.C. MINYARD

MICROFILMED



LEGEND:

- I. F. — Iron pin found.
- I. P. — Iron pin placed.

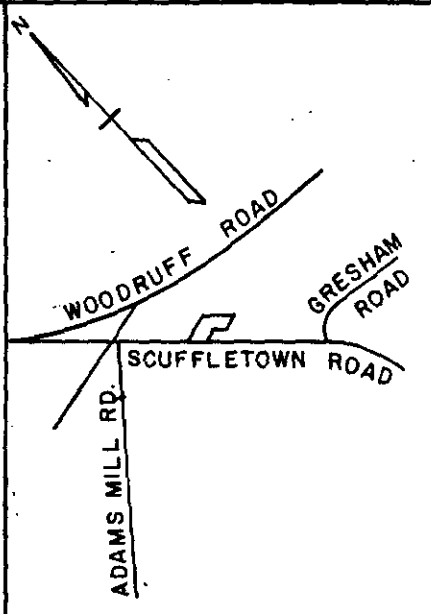
GCTO

7-M-41

4919'

I HEREBY CERTIFY THAT THE RATIO OF PRECISION OF THE FIELD SURVEY IS 1/7550' AS SHOWN HEREON AND THE AREA WAS DETERMINED BY DMD METHOD OF AREA CALCULATIONS.


PROPERTY OF
CHARLES N. WHITING
MARION S. WHITING
GREENVILLE CO., S. C.



JANUARY 1, 1979
SCALE 1" = 100'
0 100' 200'

(FILE No. 78.11.1)

LOCATION MAP



David C. Kirk
DAVID C. KIRK S.C.R.L.S. No. 6676
GREENVILLE, S. C.